

NOTE. ALL PROVISIONS RELATED TO LEED AS A 20 % GREEN F.A.R. BONUS ALREADY REMOVED BY SUBSEQUENT ORDINANCE AND REPLACED WITH THE LOS ANGELES GREEN BUILDING ORDINANCE. THAT ALTERNATIVE TO LEED SHOULD ALSO BE REMOVED. DELETED L E E D PROVISIONS HIGHLIGHTED IN YELLOW.

ORDINANCE NO. 179883

An ordinance amending Sections 12.03, 12.04, 12.07, 12.07.01, 12.07.1, 12.08, 12.21.1, 12.23, 12.28, 12.32, and adding Section 13.13 to the Los Angeles Municipal Code to establish new regulations for all single-family residential zoned properties (RA, RE, RS, and R1) not located in a Hillside Area or Coastal Zone.

**THE PEOPLE OF THE CITY OF LOS ANGELES
DO ORDAIN AS FOLLOWS:**

Section 1, Section 12.03 of the Los Angeles Municipal Code is amended by adding the definitions of "Base Floor" and "Floor Area, Residential" in proper alphabetical order to read:

BASE FLOOR. That story of a main building, at or above grade, which is not considered a basement, and which has the greatest number of square feet confined within the exterior walls, including the area of the attached covered parking at the same story. All levels within four vertical feet of each other shall count as a single story.

FLOOR AREA, RESIDENTIAL. The area in square feet confined within the exterior walls of a building or accessory building on a lot in an RA, RE, RS, or R1 Zone. Any floor or portion of a floor with a ceiling height greater than 14 feet shall count as twice the square footage of that area. The area of stairways shall only be counted once regardless of ceiling height. Area of an attic or portion of an attic with a ceiling height of more than seven feet shall be included in the floor area calculation.

Except that the following areas shall not be counted:

1. The first 400 square feet of detached covered parking area.
2. Detached accessory buildings not exceeding 200 square feet; however, the total combined area exempted of all these accessory buildings on a lot shall not exceed 400 square feet.
- ~~3. The first 250 square feet of attached porches, patios, and breezeways with a solid roof if they are open on at least two sides.~~
- ~~4. Porches, patios, and breezeways that have an open lattice roof.~~
- ~~5. The first 100 square feet of any story or portion of a story of the main building on a lot with a ceiling height greater than 14 feet shall be counted only once.~~

6. A Basement when the elevation of the upper surface of the floor or roof above the basement does not exceed two feet in height at any point above the finished or natural grade, whichever is lower.

Sec. 2. The definition of "Floor Area" in Section 12.03 of the Los Angeles Municipal Code is amended to read:

FLOOR AREA. The area in square feet confined within the exterior walls of a building, but not including the area of the following: exterior walls, stairways, shafts, rooms housing building-operating equipment or machinery, parking areas with associated driveways and ramps, space for the landing and storage of helicopters, and basement storage areas. Except that buildings on properties zoned RA, RE, RS, and R1, and not located in a Hillside Area or Coastal Zone are subject to the definition of Residential Floor Area.

Sec. 3. Subsection D of Section 12.04 of the Los Angeles Municipal Code is amended to read:

D. Certain portions of the City are also designated as being in one or more of the following districts, by the provision of Article 3 of this chapter

"O"	Oil Drilling District
"S"	Animal Slaughtering
"G"	Surface Mining District
"RPD"	Residential Planned Development District
"UK"	Equinekeeping District
"CA"	Commercial and Artcraft District
"POD"	Pedestrian Oriented District
"COO"	Community Design Overlay District
"MU"	Mixed Use District
"IFH"	Fence Height District
"ISN"	Sign District
"RFA"	Residential Floor Area District

The "**Zoning Map**" is amended to indicate these districts and the boundaries of each district.

Land classified in an "O" Oil Drilling District, "S" Animal Slaughtering District, "G" Surface Mining District, "RPD" Residential Planned Development District, "K" Equinekeeping District, "CA" Commercial and Artcraft District, "POD" Pedestrian Oriented District, "COO" Community Design Overlay District, "MU" Mixed Use District, "FH" Fence Height District, "SN" Sign District or "RFA " Residential Floor Area District is also classified in one or more zones, and land classified in the "P" Automobile Parking Zone may also be classified in an "A" or "R" Zone.

These classifications are indicated on the "**Zoning Map**" with a combination of symbols, e.g., **R2-2-0**, **C2-4-S**, **M1-3-G**, **M1-1-P** and **R2-0**, **C2-G**, *etc.*, where height districts have not been established.

Sec. 4. The first unnumbered paragraph of Subsection C of Section 12.07 of the Los Angeles Municipal Code is amended to read:

C. Area (Development Standards). No building or structure nor the enlargement of any building or structure shall be erected or maintained unless the following yards, lot areas, and floor area limitations are provided and maintained in connection with the building, structure, or enlargement:

Sec. 5. Subsection C of Section 12.07 of the Los Angeles Municipal Code is amended by adding two new subdivisions numbered 5 and 6 to read:

5. Maximum Residential Floor Area. For a lot located in a Hillside Area or Coastal Zone, the maximum floor area shall comply with Section 12.21.1 A 1 of this Code.

For all other lots, the maximum residential floor area contained in all buildings and accessory buildings shall not exceed 25 percent of the lot area, except that when the lot is 20,000 square feet or greater, then the residential floor area shall not exceed 20 percent of the lot area or 5,000 square feet, whichever is greater.

An additional 20 percent of the maximum residential floor area for that lot shall be allowed if any of the methods listed below is utilized. Only one 20 percent bonus per property is allowed.

a. The total residential floor area of each story other than the base floor in a multi-story building does not exceed 75 percent of the base floor area; or

~~b. The cumulative length of the exterior walls facing the front lot line, equal to a minimum of 25 percent of the building width shall be stepped back a distance of at least 20 percent of the building depth from a plane parallel to the lot width established at the point of the building closest to the front lot line. When the front lot line is not straight, a line connecting the points where the side lot lines and the front lot line intersect shall be used. When through lots have two front yards, the step-back shall be provided along both front lot lines.~~

~~For the purposes of this provision, all exterior walls that intersect a plane parallel to the front lot line at 45 degrees or less shall be considered to be facing the front lot line. The building width shall be the greatest distance between the exterior walls of the building measured parallel to~~

the lot width. The building depth shall be the greatest distance between the exterior walls of the building measured parallel to the lot depth; or

c. For new single family dwelling construction only, the new construction shall be in substantial compliance with the requirements for the U.S. Green Building Council's (USGBC) Leadership in Energy and Environmental Design (LEED®) for Homes program at the "Certified" level or higher.

Prior to submitting an application to the Department of Building and Safety for a building permit, the applicant shall be required to obtain an authorization to submit for plan check from the Department of Planning. In order to obtain this authorization, the applicant shall provide:

(1) Documentation that the project has been registered with the USGBC's LEED® for Homes Program, and that the required fees have been paid;

(2) A preliminary checklist from a USGBC contracted LEED® for Homes Provider, which demonstrates that the project can be registered with the LEED® for Homes Program with a target of certification at the "Certified" or higher level;

(3) A signed declaration from the USGBC contracted LEED® for Homes Provider stating that the plans and plan details have been reviewed, and confirms that the project can be registered with the LEED® for Homes Program with a target certification at the "Certified" or higher level; and

(4) A complete set of plans stamped and signed by a licensed architect or engineer that include a copy of the preliminary checklist and signed declaration identified in Subparagraphs (2) and (3) of this paragraph and identify the measures being provided for LEED® Certification. Each plan sheet must also be signed by a USGBC contracted LEED® for Homes Provider verifying that the plans are consistent with the submitted preliminary checklist.

The Department of Building and Safety shall refer applicants to the Department of Planning prior to issuance of a building permit to obtain a clearance to verify the project compliance with the originally approved plans.

If changes are made to the project, the applicant shall be required to submit a revised set of plans, including the four requirements listed above, with all revisions necessary to make the project in substantial compliance with the requirements for LEED® Certification.

6. Verification of Existing Residential Floor Area. For additions with cumulative residential floor area of less than 1,000 square feet constructed after January 1, 2008, or remodels of buildings built prior to January 1, 2008, the existing residential floor area shall be the same as the building square footage shown on the most recent Los Angeles County Tax Assessor's records at the time the plans are submitted to the Department of Building and Safety and a plan check fee is paid. Except that residential floor area may be calculated as defined in Section 12.03 of this Code when a complete set of fully dimensioned plans with area calculations of all the structures on the lot, prepared by a licensed architect or engineer, is submitted by the applicant.

Any work that does not qualify as a remodel, as defined in the paragraph below, or additions that are 1,000 square feet or larger shall require a complete set of fully dimensioned plans with area calculations of all the structures on the lot prepared by a licensed architect or engineer.

For the purposes of implementing this subdivision, a remodel shall mean the alteration of an existing building or structure provided that at least 50 percent of the perimeter length of the contiguous exterior walls and 50 percent of the roof are retained.

Sec. 6. The first unnumbered paragraph of Subsection C of Section 12.07.01 of the Los Angeles Municipal Code is amended to read:

C. Area (Development Standards). No building or structure nor the enlargement of any building or structure shall be erected or maintained unless the following yards, lot areas, and floor area limitations are provided and maintained in connection with the building, structure, or enlargement:

Sec. 7. Subsection C of Section 12.07.01 of the Los Angeles Municipal Code is amended by adding two new subdivisions numbered 5 and 6 to read:

5. Maximum Residential Floor Area. For a lot located in a Hillside Area . Or Coastal Zone, the maximum floor area shall comply with Section 12.21.1 A 1 of this Code.

For all other lots, the maximum residential floor area contained in all buildings and accessory buildings shall not exceed the following standards for each RE Zone: RE9 and RE11 - 40 percent of the lot area, except that when the lot is 15,000 square feet or greater then the residential floor area shall not exceed 35 percent of the lot area or 6,000 square feet, whichever is greater; RE15, RE20 and RE40 - 35 percent of the lot area.

An additional 20 percent of the maximum residential floor area for that lot shall be allowed if any of the methods listed below is utilized. Only one 20 percent bonus per property is allowed.

a. The total residential floor area of each story other than the base floor in a multi-story building does not exceed 75 percent of the base floor area; or

~~b. The cumulative length of the exterior walls facing the front lot line, equal to a minimum of 25 percent of the building width shall be stepped back a distance of at least 20 percent of the building depth from a plane parallel to the lot width established at the point of the building closest to the front lot line. When the front lot line is not straight, a line connecting the points where the side lot lines and the front lot line intersect shall be used. When through lots have two front yards, the step-back shall be provided along both front lot lines.~~

~~For the purposes of this provision, all exterior walls that intersect a plane parallel to the front lot line at 45 degrees or less shall be considered to be facing the front lot line. The building width shall be the greatest distance between the exterior walls of the building measured parallel to the lot width. The building depth shall be the greatest distance between the exterior walls of the building measured parallel to the lot depth; or~~

~~c. For new single family dwelling construction only, the new construction shall be in substantial compliance with the requirements for the U.S. Green Building Council's (USGBC) Leadership in Energy and Environmental Design (LEED®) for Homes program at the "Certified" level or higher.~~

~~Prior to submitting an application to the Department of Building and Safety for a building permit, the applicant shall be required to obtain an authorization to submit for plan check from the Department of Planning. In order to obtain this authorization, the applicant shall provide:~~

~~(1) Documentation that the project has been registered with the USGBC's LEED® for Homes Program, and that the required fees have been paid;~~

~~(2) A preliminary checklist from a USGBC contracted LEED® for Homes Provider, which demonstrates that the project can be registered with the LEED® for Homes Program with a target of certification at the "Certified" or higher level;~~

~~(3) A signed declaration from the USGBC contracted LEED® for Homes Provider stating that the plans and plan details have~~

been reviewed, and confirms that the project can be registered with the LEED® for Homes Program with a target certification at the "Certified" or higher level; and

(4) A complete set of plans stamped and signed by a licensed architect or engineer that include a copy of the preliminary checklist and signed declaration identified in Subparagraphs (2) and (3) of this paragraph and identify the measures being provided for LEED® Certification. Each plan sheet must also be signed by a USGBC contracted LEED® for Homes Provider verifying that the plans are consistent with the submitted preliminary checklist.

The Department of Building and Safety shall refer applicants to the Department of Planning prior to issuance of a building permit to obtain a clearance to verify the project compliance with the originally approved plans.

If changes are made to the project, the applicant shall be required to submit a revised set of plans, including the four requirements listed above, with all revisions necessary to make the project in substantial compliance with the requirements for LEED® Certification.

6. Verification of Existing Residential Floor Area. For additions with cumulative residential floor area of less than 1,000 square feet constructed after January 1, 2008, or remodels of buildings built prior to January 1, 2008, the existing residential floor area shall be the same as the building square footage shown on the most recent Los Angeles County Tax Assessor's records at the time the plans are submitted to the Department of Building and Safety and a plan check fee is paid. Except that residential floor area may be calculated as defined in Section 12.03 of this Code when a complete set of fully dimensioned plans with area calculations of all the structures on the lot, prepared by a licensed architect or engineer, is submitted by the applicant.

Any work that does not qualify as a remodel, as defined in the paragraph below, or additions that are 1,000 square feet or larger shall require a complete set of fully dimensioned plans with area calculations of all the structures on the lot prepared by a licensed architect or engineer.

For the purposes of implementing this subdivision, a remodel shall mean the alteration of an existing building or structure provided that at least 50 percent of the perimeter length of the contiguous exterior walls and 50 percent of the roof are retained.

Sec. 8. The first unnumbered paragraph of Subsection C of Sections 12.07.1 of the Los Angeles Municipal Code is amended to read:

C. Area (Development Standards). No building or structure nor the enlargement of any building or structure shall be erected or maintained unless the following yards, lot areas, and floor area limitations are provided and maintained in connection with the building, structure, or enlargement:

Sec. 9. Subsection C of Section 12.07.1 of the Los Angeles Municipal Code is amended by adding two new subdivisions numbered 5 and 6 to read:

5. Maximum Residential Floor Area. For a lot located in a Hillside Area or Coastal Zone, the maximum floor area shall comply with Section 12.21.1 A 1 of this Code.

For all other lots, the maximum residential floor area contained in all buildings and accessory buildings shall not exceed 45 percent of the lot area, except that when the lot is 9,000 square feet or greater, then the residential floor area shall not exceed 40 percent of the lot area or 4,050 square feet, whichever is greater.

An additional 20 percent of the maximum residential floor area for that lot shall be allowed if any of the methods listed below is utilized. Only one 20 percent bonus per property is allowed.

a. The total residential floor area of each story other than the base floor in a multi-story building does not exceed 75 percent of the base floor area; or

~~b. The cumulative length of the exterior walls facing the front lot line, equal to a minimum of 25 percent of the building width shall be stepped back a distance of at least 20 percent of the building depth from a plane parallel to the lot width established at the point of the building closest to the front lot line. When the front lot line is not straight, a line connecting the points where the side lot lines and the front lot line intersect shall be used. When through lots have two front yards, the step-back shall be provided along both front lot lines.~~

~~For the purposes of this provision, all exterior walls that intersect a plane parallel to the front lot line at 45 degrees or less shall be considered to be facing the front lot line. The building width shall be the greatest distance between the exterior walls of the building measured parallel to the lot width. The building depth shall be the greatest distance between the exterior walls of the building measured parallel to the lot depth; or~~

c. For new single family dwelling construction only, the new construction shall be in substantial compliance with the requirements for the U.S. Green Building Council's (USGBC) Leadership in Energy and Environmental Design (LEED®) for Homes program at the "Certified" level or higher.

Prior to submitting an application to the Department of Building and Safety for a building permit, the applicant shall be required to obtain an authorization to submit for plan check from the Department of Planning. In order to obtain this authorization, the applicant shall provide:

(1) Documentation that the project has been registered with the USGBC's LEED® for Homes Program, and that the required fees have been paid;

(2) A preliminary checklist from a USGBC-contracted LEED® for Homes Provider, which demonstrates that the project can be registered with the LEED® for Homes Program with a target of certification at the "Certified" or higher level;

(3) A signed declaration from the USGBC-contracted LEED® for Homes Provider stating that the plans and plan details have been reviewed, and confirms that the project can be registered with the LEED® for Homes Program with a target certification at the "Certified" or higher level; and

(4) A complete set of plans stamped and signed by a licensed architect or engineer that include a copy of the preliminary checklist and signed declaration identified in Subparagraphs (2) and (3) of this paragraph and identify the measures being provided for LEED® Certification. Each plan sheet must also be signed by a USGBC-contracted LEED® for Homes Provider verifying that the plans are consistent with the submitted preliminary checklist.

The Department of Building and Safety shall refer applicants to the Department of Planning prior to issuance of a building permit to obtain a clearance to verify the project compliance with the originally approved plans.

If changes are made to the project, the applicant shall be required to submit a revised set of plans, including the four requirements listed above, with all revisions necessary to make the project in substantial compliance with the requirements for LEED® Certification.

6. Verification of Existing Residential Floor Area. For additions with cumulative residential floor area of less than 1,000 square feet constructed after January 1, 2008, or remodels of buildings built prior to January 1, 2008, the existing residential floor area shall be the same as the building square footage shown on the most recent Los Angeles County Tax Assessor's records at the time the plans are submitted to the Department of Building and Safety and a plan check fee is paid. Except that residential floor area may be calculated as defined in Section 12.03 of this Code when a complete set of fully dimensioned plans with area calculations of all the structures on the lot, prepared by a licensed architect or engineer, is submitted by the applicant.

Any work that does not qualify as a remodel, as defined in the paragraph below, or additions that are 1,000 square feet or larger shall require a complete set of fully dimensioned plans with area calculations of all the structures on the lot prepared by a licensed architect or engineer.

For the purposes of implementing this subdivision, a remodel shall mean the alteration of an existing building or structure provided that at least 50 percent of the perimeter length of the contiguous exterior walls and 50 percent of the roof are retained.

Sec. 10. The first unnumbered paragraph of Subsection C of Section 12.08 of the Los Angeles Municipal Code is amended to read:

C. Area (Development Standards). No building or structure nor the enlargement of any building or structure shall be erected or maintained unless the following yards, lot areas, and floor area limitations are provided and maintained in connection with the building, structure, or enlargement:

Sec. 11. Subsection C of Section 12.08 of the Los Angeles Municipal Code is amended by adding two new subdivisions numbered 5 and 6 to read:

5. Maximum Residential Floor Area. For a lot located in a Hillside Area or Coastal Zone, the maximum floor area shall comply with Section 12.21.1 A 1 of this Code.

For all other lots, the maximum residential floor area contained in all buildings and accessory buildings shall not exceed ~~50~~ 45 percent of the lot area, except that when the lot is 7,500 square feet or greater, then the residential floor area shall not exceed ~~45~~ 40 percent of the lot area or ~~3,750~~ 3000 square feet, whichever is greater.

An additional 20 percent, ~~or 30 percent for lots less than 5,000 square feet in area, of the maximum residential floor area for that lot shall be allowed if any of the methods listed below is utilized. Only one bonus per property is allowed.~~

a. The total residential floor area of each story other than the base floor in a multi-story building does not exceed 75 percent of the base floor area; or

b. ~~The cumulative length of the exterior walls facing the front lot line, equal to a minimum of 25 percent of the building width shall be stepped back a distance of at least 20 percent of the building depth from a plane parallel to the lot width established at the point of the building closest to the front lot line. When the front lot line is not straight, a line connecting the points where the side lot lines and the front lot line intersect shall be used. When through lots have two front yards, the step-back shall be provided along both front lot lines.~~

~~For the purposes of this provision, all exterior walls that intersect a plane parallel to the front lot line at 45 degrees or less shall be considered to be facing the front lot line. The building width shall be the greatest distance between the exterior walls of the building measured parallel to the lot width. The building depth shall be the greatest distance between the exterior walls of the building measured parallel to the lot depth; or~~

c. ~~For new single family dwelling construction only, the new construction shall be in substantial compliance with the requirements for the U.S. Green Building Council's (USGBC) Leadership in Energy and Environmental Design (LEED®) for Homes program at the "Certified" level or higher.~~

~~Prior to submitting an application to the Department of Building and Safety for a building permit, the applicant shall be required to obtain an authorization to submit for plan check from the Department of Planning. In order to obtain this authorization, the applicant shall provide:~~

~~(1) Documentation that the project has been registered with the USGBC's LEED® for Homes Program, and that the required fees have been paid;~~

~~(2) A preliminary checklist from a USGBC contracted LEED® for Homes Provider, which demonstrates that the project can be registered with the LEED® for Homes Program with a target of certification at the "Certified" or higher level;~~

~~(3) A signed declaration from the USGBC contracted LEED® for Homes Provider stating that the plans and plan details have been reviewed, and confirms that the project can be registered with the LEED® for Homes Program with a target certification at the "Certified" or higher level; and~~

~~(4) A complete set of plans stamped and signed by a licensed architect or engineer that include a copy of the preliminary checklist and signed declaration identified in Subparagraphs (2) and (3) of this paragraph and identify the measures being provided for LEED® Certification. Each plan sheet must also be signed by a USGBC contracted LEED® for Homes Provider verifying that the plans are consistent with the submitted preliminary checklist.~~

~~The Department of Building and Safety shall refer applicants to the Department of Planning prior to issuance of a building permit to obtain a clearance to verify the project compliance with the originally approved plans.~~

~~If changes are made to the project, the applicant shall be required to submit a revised set of plans, including the four requirements listed above, with all revisions necessary to make the project in substantial compliance with the requirements for LEED® Certification.~~

6. Verification of Existing Residential Floor Area. For additions with cumulative residential floor area of less than 1,000 square feet constructed after January 1, 2008, or remodels of buildings built prior to January 1, 2008, the existing residential floor area shall be the same as the building square footage shown on the most recent Los Angeles County Tax Assessor's records at the time the plans are submitted to the Department of Building and Safety and a plan check fee is paid. Except that residential floor area may be calculated as defined in Section 12.03 of this Code when a complete set of fully dimensioned plans with area calculations of all the structures on the lot, prepared by a licensed architect or engineer, is submitted by the applicant.

Any work that does not qualify as a remodel, as defined in the paragraph below, or additions that are 1,000 square feet or larger shall require a complete set of fully dimensioned plans with area calculations of all the structures on the lot prepared by a licensed architect or engineer.

For the purposes of implementing this subdivision, a remodel shall mean the alteration of an existing building or structure provided that at least 50 percent of the perimeter length of the contiguous exterior walls and 50 percent of the roof are retained.

Sec. 12. The second and third unnumbered paragraphs of Section 12.21.1 of the Los Angeles Municipal Code are amended to read:

In the A1, A2, RZ, RMP, and RW2 Zones, and in those portions of the RD and R3 Zones, which are also in Height District No. 1, no building or structure shall exceed 45 feet in height. In the RA, RE, RS, R1 and R2 Zones in Height District No. 1, located in a Hillside Area or a Coastal Zone, no building or structure shall exceed 45 feet in

height. In the RU and RW1 Zones, no building or structure shall exceed 30 feet in height.

Notwithstanding the preceding paragraph, the following height regulations shall apply on a lot that is not located in a Hillside Area or Coastal Zone: In the R2 Zone, no building or structure shall exceed 33 feet in height. In the R1, RS, or RE9 Zones, no building or structure shall exceed 33 feet in height; except that when the roof of the uppermost story of a building or structure or portion of the building or structure has a slope of less than 25 percent, the maximum height shall be 28 feet. In the RE11, RE15, RE20, RE 40 or RA Zones, no building or structure shall exceed 36 feet in height; except that when the roof of the uppermost story of a building or structure or portion of a building or structure has a slope of less than 25 percent, the maximum height shall be 30 feet. Notwithstanding the above, when 40 percent or more of the existing one-family dwellings with frontage on both sides of the block have building heights exceeding these limits, the maximum height for any building on that block may be the average height of the dwellings exceeding these limits. Height limitations in specific plans, Historic Preservation Overlay Zones or in subdivision approvals shall take precedence over the requirements of this section. This section shall apply when there are no height limitations imposed on lots by a specific plan or a Historic Overlay Zone or created by a subdivision approval.

Sec. 13. Subdivision 1 of Subsection A of Section 12.21.1 of the Los Angeles Municipal Code is amended to read:

1. The total floor area contained in all the main buildings on a lot in a commercial or industrial zone in Height District No. 1 shall not exceed one-and-one-half times the buildable area of the lot; for a lot in all other zones, except RA, RE, RS, and R1 Zoned properties not located in a Hillside Area or Coastal Zone and developed primarily for residential uses, the total floor area contained in all the main buildings on a lot in Height District No. 1 shall not exceed three times the buildable area of the lot. For RA, RE, RS, and R1 Zoned properties not located in a Hillside Area or Coastal Zone, the total residential floor area shall comply with the floor area restrictions for each zone.

Portions of Height District No. 1 may be designated as being in an "L" Limited Height District, and no building or structure in Height District No. 1-L shall exceed six stories, nor shall it exceed 75 feet in height. Portions of Height District No. 1 may be designated as being in a "VL" Very Limited Height District, and no building or structure in Height District No. 1-VL shall exceed three stories, nor shall it exceed 45 feet in height. Notwithstanding that limitation, portions of Height District No. 1-VL that are also in the RAS3 or RAS4 Zones shall not exceed 50 feet in height. Portions of Height District No. 1 may also be designated as being in an "XL" Extra Limited Height District, and no building or structure in Height District No. 1-XL shall exceed two stories, nor shall the highest point of the

roof of any building or structure located in this District exceed 30 feet in height. In the RA, RE, RS, and R1 Zones, portions of Height District No. 1 may also be designated as being in an "SS" Single Story Limit Height District, and no building or structure in Height District No. 1-SS shall exceed one story, nor shall the highest point of the roof of any building or structure located in this District exceed 18 feet in height. For the purposes of Height District No. 1-SS, a basement does not count as a story when the elevation of the upper surface of the floor or roof above the basement does not exceed two feet in height at any point above the finished or natural grade, whichever is lower.

Sec. 14. Subdivision 1 of Subsection A of Section 12.23 of the Los Angeles Municipal Code is amended by adding a new Paragraph (c) to read:

(c) A building, nonconforming as to the residential floor area regulations on properties zoned RA, RE, RS, and R1 and not located in the Hillside Area or Coastal Zone, shall not be added to or enlarged in any manner. However, alterations, other than additions or enlargements, may be made provided that at least 50 percent of the perimeter length of the contiguous exterior walls and 50 percent of the roof are retained.

Sec. 15. Subsection A of Section 12.28 of the Los Angeles Municipal Code is amended by adding a second unnumbered paragraph to read:

The Zoning Administrator shall also have the authority to grant adjustments in residential floor area of no more than a ten percent increase beyond what is otherwise permitted by Chapter I of this Code. A request for an increase in residential floor area greater than ten percent shall be made as an application for a variance pursuant to Section 12.27 of this Code.

Sec. 16. Paragraphs (a) and (b) of Subdivision 1 of Subsection S of Section 12.32 of the Los Angeles Municipal Code are amended by replacing the phrase "this article" with the phrase "Article 3 of this chapter" everywhere that the phrase "this article" appears.

Sec. 17. The list contained in Paragraph (b) of Subdivision 1 of Subsection S of Section 12.32 of the Los Angeles Municipal Code is amended by adding a new entry to read "RFA" Residential Floor Area District at the end of the list.

Sec. 18. Subparagraph (2) of Paragraph (c) of Subdivision 1 of Subsection S of Section 12.32 of the Los Angeles Municipal Code is amended to read:

(2) Additional Requirements for Application. One or more of the owners or lessees of property within the boundaries of the proposed district may submit a verified application for the establishment of a district. An application for the establishment of a Commercial and Artcraft District,

a Pedestrian Oriented District, an Equinekeeping District, a Community Design Overlay District, a Mixed Use District, a Sign District, or a Residential Floor Area District shall contain the signatures of at least 75 percent of the owners or lessees of property within the proposed district. An application for the establishment of a Fence Height District shall contain the signatures of at least 50 percent of the owners or lessees of property within the proposed district. An application shall be accompanied by any information deemed necessary by the Department.

If establishment of a district is initiated by the City Council, City Planning Commission, or Director of Planning, the signatures of the property owners or lessees shall not be required.

Sec. 19. Subsubparagraph (iii) of Subparagraph (3) of Paragraph (c) of Subdivision 1 of Subsection S of Section 12.32 is amended to read:

(iii) **Time for Commission to Act on Application.** The City Planning Commission shall act on an application to establish an "O", "S", "G", "K", "CA," upoo, "COO," "MU," "FH/" "SN" or "RFA " District within 75 days from the date of the filing of the application. The City Planning Commission shall act on an application to establish an "RPD" District within 75 days from receipt of the Subdivision Committee report and recommendation. The City Planning Commission shall act on proceedings initiated by the Council within 75 days of receipt of that action from the Council, or within the time that the Council may otherwise specify.

Sec. 20. Article 3 of Chapter I of the Los Angeles Municipal Code is amended by adding a new Section 13.13 to read:

SEC. 13.13. "RFA" RESIDENTIAL FLOOR AREA DISTRICT.

A. Purpose. This section sets forth procedures and guidelines for the establishment of "RFA" Residential Floor Area Districts in residential areas of the City. The purpose of the "RFA" Residential Floor Area District is to permit residential floor area maximums in residential zones to be higher or lower than normally permitted by this Code in areas where the proposed district will further enhance the existing scale of homes and help to preserve the existing character of the neighborhood as effectively as the residential floor area limitations established in this Code; and where the increased or decreased residential floor area maximums will be consistent with the policies and objectives set forth in the applicable Community Plan.

B. Establishment of the District. The procedures set forth in Section 12.32 S of this Code shall be followed, however each "RFA" Residential Floor Area District shall include only properties in the RA, RE, RS, or R1 zones. The district shall not generally be less than 100 acres in area. The precise boundary of a district may be adjusted for

urban features such as topography, freeways or streets/highways. Boundaries shall be along street frontages and shall not split parcels. An "RFA" Residential Floor Area District may encompass an area, which is designated, in whole or in part, as a Historic Preservation Overlay Zone and/or Specific Plan. The "RFA" Residential Floor Area District shall include contiguous parcels, which may only be separated by public streets, ways or alleys or other physical features, or as set forth in the rules approved by the Director of Planning. Precise boundaries are required at the time of application for or initiation of an individual district.

C. Development Regulations. The Department of Building and Safety shall not issue a building permit for a residential structure within an "RFA" Residential Floor Area District unless the residential structure conforms to the regulations set forth in a specific "RFA" Residential Floor Area District. The development regulations for each "RFA" Residential Floor Area District shall be determined at the time the district is established. The development regulations shall enhance the character of the district.

Sec. 21. The provisions of this ordinance shall sunset two years from the effective date of this ordinance, unless the City Council votes by resolution to extend these provisions.

Sec. 22. The City Clerk shall certify to the passage of this ordinance and have it published in accordance with Council policy, either in a daily newspaper circulated in the City of Los Angeles or by posting for ten days in three public places in the City of Los Angeles: one copy on the bulletin board located at the Main Street entrance to the Los Angeles City Hall; one copy on the bulletin board located at the Main Street entrance to the Los Angeles City Hall East; and one copy on the bulletin board located at the Temple Street entrance to the Los Angeles County Hall of Records.

I hereby certify that this ordinance was passed by the Council of the City of Los Angeles by a **vote of not less than two-thirds** of all of its members, at its meeting of **May 6, 2008**.

KAREN E. KALFAYAN, City Clerk

By  SL Deputy


Approved--- MAY 16, 2008



Mayor

Approved as to Form and Legality

ROCKARD J. DELGADILL_9, City Attorney

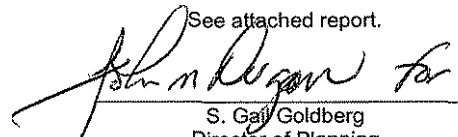
By 

SHARON SIDORF CARDENAS
Assistant City Attorney

Pursuant to Charter Section 559, I disapprove this ordinance on behalf of the City Planning Commission and recommend that it not be adopted

May6, 2008

Date _____ MAY 06, 2008 _____

See attached report.


S. Gail Goldberg
Director of Planning

File No(s). CF 06-1293;CPC 2007-0106-CA

DECLARATION OF POSTING ORDINANCE


I, MARIA C. RICO, state as follows: I am, and was at all times hereinafter mentioned, a resident of the State of California, over the age of eighteen years, and a Deputy City Clerk of the City of Los Angeles, California.

Ordinance No. 179883- Amending and adding various sections to the Los Angeles Municipal Code to establish new regulations for all single-family residential zoned properties (RA, RE, RS, and R1) not located in a Hillside Area or Coastal Zone - a copy of which is hereto attached, was finally adopted by the Los Angeles City Council on **May 6, 2008**, and under the direction of said City Council and the City Clerk, pursuant to Section 251 of the Charter of the City of Los Angeles and Ordinance No. 172959, on **May 20, 2008** I posted a true copy of said ordinance at each of three public places located in the City of Los Angeles, California, as follows: 1) one copy on the bulletin board located at the Main Street entrance to the Los Angeles City Hall; 2) one copy on the bulletin board located at the Main Street entrance to the Los Angeles City Hall East; 3) one copy on the bulletin board located at the Temple Street entrance to the Hall of Records of the County of Los Angeles.

Copies of said ordinance were posted conspicuously beginning on **May 20, 2008** and will be continuously posted for ten or more days.

I declare under penalty of perjury that the foregoing is true and correct.

Signed this **20th** day of **May 2008** at Los Angeles, California.


Maria C. Rico, Deputy City Clerk